

REDS MEADOW - DEVILS POSTPILE SHUTTLE

The Reds Meadow/Devils Postpile Shuttle has provided transit service into the Reds Meadow Valley and to the Devils Postpile National Monument for over 40 years. The shuttle service is operated under the cooperative supervision of the U.S. Forest Service, National Park Service, and Eastern Sierra Transit Authority. It offers an alternative means of transportation for the mounting number of visitors while protecting the area's unique environment for future generations to enjoy. The shuttle is mandatory for most visitors* during the operating season.

IT'S FREE TO RIDE THE SHUTTLE BETWEEN STOPS WITHIN THE VALLEY!

TICKET PRICES

Day Pass	\$15 per adult	\$7 per child (aged 3-17)	2 and under free
3 Days out of 5 Pass	\$30 per adult	\$14 per child (aged 3-17)	2 and under free
Season Pass	\$75 per adult	\$35 per child (aged 3-17)	2 and under free

PURCHASE TICKETS

Mammoth Mountain Adventure Center

From 8:00 am to 5:00 pm

Reds Meadow/Devils Postpile Shuttle tickets are limited. Reservations are strongly encouraged to avoid long wait times.

A portion of peak hour tickets (8:00 am - 3:00 pm) can be purchased by reservation, in advance at www.MammothMountain.com/RedsMeadow, or by calling 1-800-MAMMOTH for phone reservations. Tickets for the 7:30 am bus, and tickets originating in the valley, are only available from the driver on a first-come, first-served basis and must be purchased with cash, exact change only. Otherwise, tickets are sold prior to boarding at the Mammoth Mountain Adventure Center from 8:00 am - 5:00 pm. All tickets are non-refundable.

Visitors should exit the valley 5 hours after boarding the bus to avoid long wait times at the end of the day. Please note, exiting the valley after 4:00 pm will result in longer wait times. Stop #9 at Rainbow Falls is drop-off only.


RIDE THE SHUTTLE

The Village at Mammoth Lakes (Canyon Blvd side by the Gondola):


7:15 am 8:00 am 8:45 am 9:30 am - 4:00 pm - every 30 minutes


Mammoth Mountain Main Lodge:

7:30 am - 9:00 am - every 45 minutes; 9:00 am - 10:00 am - every 30 minutes; 10:00 am - 4:00 pm - every 20 minutes; 4:45 pm - 7:00 pm - every 45 minutes

 Well behaved, leashed and muzzled dogs are welcome to ride the shuttle.

SAFETY MESSAGE


 Weather in the mountains can change in an instant. Dress in layers and bring plenty of water on any hike. Do not drink water directly from streams or lakes without filtering or boiling it before consumption.

 If you see a bear, keep your distance. Never run from a bear or climb a tree. Back away slowly from the animal and wait for it to leave. Remember we are visitors to their homes. Respect all wild animals.

*Parties meeting any of the following criteria may drive into the Valley; standard amenity fee of \$10 must be paid at the Minaret Vista Station upon entry or exit.

- Parties with a valid ADA Parking Placard or Plate 
- Campers staying in a developed Valley campground
- Guests of the Red's Meadow Resort
- Hunters transporting weapons or large game
- Vehicles towing stock trailers or carrying watercraft
- Vehicles arriving before 7:00 am or after 7:00 pm

Shuttle passes, interagency passes and standard amenity fees are not interchangeable.

 Yosemite Area Regional Transportation System provides regularly scheduled public transit service into Yosemite National Park from the Mammoth Mountain Main Lodge and stops in the Town of Mammoth Lakes and the June Lake area. Visit www.YARTS.com for more information.

This institution is an equal opportunity provider.

HIKES BETWEEN SHUTTLE STOPS IN REDS MEADOW VALLEY

Stop to Stop	Highlights	Distance mi/km ~ Time ~	Description
1 to 1 via Agnew Meadows Wildflower Loop Trail	Wildflowers	0.5mi/0.8km round trip ~ 15 to 20 min ~	Easy - Self-guided wildflower walk. Late June to the middle of July tend to be the best times for the flowers.
Minaret Vista Station to 2 via Starkweather Lake Trail	Views, wildflowers	2.3mi/3.7km one-way ~ 1 to 4 hours ~	Moderate if hiked downhill from Minaret Vista to Starkweather; strenuous if hiked uphill. 1,000 feet of elevation gain.
6 to Devils Postpile Formation	Devils Postpile Formation	0.4mi/0.6km one-way ~ 15 to 20 min ~	Easy - Wide, level trail through shaded lodgepole forest. Moderate, steep hike to the top of the Postpile.
6 to Minaret Falls	Minaret Falls	1.5mi/2.4km one-way ~ 45 to 60 min ~	Easy - Rolling trail through the forest travels by natural springs to the falls. Best in early summer.
6 to Rainbow Falls	Rainbow Falls	2.5mi/4.0km one-way ~ 1 to 1.5 hours ~	Moderate - Rolling terrain through the forest and open burn area from the 1992 Rainbow Fire. Great views in open area.
8 to 6	Devils Postpile Formation	1.2mi/1.9km one-way ~ 20 to 30 min ~	Easy access from Reds Meadow Campground to D.P. Formation.
7 to 7 via Sotcher Lake Trail	Sotcher Lake, Fishing, Picnicking, Photography	1.5mi/2.4km one-way ~ 45 to 60 min ~	Easy/Moderate - Self-guided nature trail loop around Sotcher Lake. Pass springs and falls.
8 to Reds Meadow Campground	Reds Creek	0.1-0.2mi/0.2-0.3km one way ~ 5 to 10 min ~	Easy - Follow the road into campground.
9 to Rainbow Falls	Rainbow Falls	1.3mi/2.1km one way ~ 40 to 50 min ~	Moderate - Slightly shorter than the trail to Rainbow Falls from Devils Postpile, the terrain is similar.
6 to 9	Devils Postpile Formation, Rainbow Falls, Reds Meadow Resort	3.9mi/6.3km ~ 2 to 3 hours ~	Moderate - great way to see both Devils Postpile Formation and Rainbow Falls on one thru-hike.

REDS MEADOW - DEVILS POSTPILE SHUTTLE SCHEDULE



REDS MEADOW RESORT



DEVILS POSTPILE



RAINBOW FALLS

Eastern Sierra
TRANSIT



