

**TOWN TROLLEY SERVICE – FREE** Get across town with stops in Old Mammoth, Minaret Village Shopping Center, The Village, Canyon Lodge and Juniper Springs Resort every 30 minutes. The open-air Lakes Basin Trolley leaves The Village for the Mammoth Lakes Basin every 30 minutes, stopping at most of the lakes in the Mammoth Lakes Basin and providing access to area hiking trails. Also tows a bike trailer for access to cycling.



TROLLEY	ROUTE	SEASON & FREQUENCY	FIRST BUS	LAST BUS
<b>TOWN TROLLEY</b>	Juniper Springs – Community Recreation Center – Welcome Center – The Village – Canyon Lodge	Every 30 minutes	7:00 am	5:00 pm
<b>LAKES BASIN TROLLEY</b> (with bike trailer)	The Village (Canyon Blvd) – Tamarack Lodge – Lake Mary (Marina) – Horseshoe Lake *Contingent on road conditions	Early/Late Season: Every 30 minutes (weekends)* Every hour (weekdays) Peak Season: Every 30 minutes	9:00 am	5:30 pm
<b>EVENING TROLLEY</b>	Juniper Springs – Community Recreation Center – Old Mammoth – The Village (Canyon Blvd) – Canyon Lodge – The Village (Minaret Rd)	Year-Round: Every 30 minutes	5:30 am	10:30 pm
<b>LATE NIGHT TROLLEY</b>	Old Mammoth – Community Recreation Center – The Village (Canyon Blvd) – The Village (Minaret Rd) <i>*Return service to Eagle and Canyon Lodge areas available upon request, please ask driver</i>	July 4 to Labor Day: Every 30 minutes	11:00 pm*	1:30 am*

**COMMUNITY ROUTE – FREE** The Purple/Teal Line Community Route provides service throughout town, with stops at Woodmen Street, Community Rec Center, Mono Street, The Village, The Parcel, Civic Area, Park & Ride, College, and Trails End Park. The route completes its loop every 30 minutes.



LIFT SERVICE	ROUTE	SEASON & FREQUENCY	FIRST BUS	LAST BUS
<b>PURPLE LINE</b>	The Village – The Parcel – Civic Area – College – Trails End Park	Year-Round: Every 30 minutes	6:55 am	5:15 pm
<b>TEAL LINE</b>	The Village – Mono St – Civic Area – Community Rec Center – Woodmen St	Year-Round: Every 30 minutes	6:55 am	5:15 pm

**MAMMOTH BIKE PARK SHUTTLE – FREE** Access the Mammoth Bike Park and Adventure Center from The Village with daily service. The last bus leaving the Adventure Center (located near Mammoth Mountain's Main Lodge) to The Village departs at 5:10 pm.



BIKE PARK SHUTTLE	ROUTE	SEASON & FREQUENCY	FIRST BUS	LAST BUS
<b>BIKE SHUTTLE</b>	The Village – Mammoth Adventure Center	Operates during Mammoth Mountain Bike Park season, every 15 minutes	9:00 am	5:10 pm

**REDS MEADOW SHUTTLE SERVICE – FEE** Visit iconic Devils Postpile, Rainbow Falls and Reds Meadow using the mandated Reds Meadow Shuttle. Dates are TBD. Please go to [estransit.com](http://estransit.com) for more details.



REDS MEADOW SHUTTLE	ROUTE	SEASON & FREQUENCY	FIRST BUS	LAST BUS
<b>REDS MEADOW SHUTTLE</b>	Mammoth Adventure Center – Rainbow Falls	June through September Friday, Saturday & Sunday Thursday Limited Service	7:30 am	7:00 pm
<b>SHUTTLE</b>	The Village – Mammoth Adventure Center	June through September: 7:15 am, 8:00 am, 8:45 am then every 15 minutes FARE: Provided in coordination with Mammoth Bike Park Shuttle	7:15 am	4:00 pm

**DIAL-A-RIDE SERVICE – FEE** Door-to-door service throughout Mammoth Lakes for a minimal fee. Priority is given to ADA riders. Service is available to ADA eligible riders on weekdays after 5:00 pm, weekends and ESTA holidays with 24-hour notice. Call 760-914-1315 for fares and reservations.

SERVICE	ROUTE	DATES	TIMES	FARE
<b>DIAL-A-RIDE</b>	Door-to-door	Year-round: Monday - Friday	8:00 am - 5:00 pm	Adults: \$3.00 - \$5.00

**HWY. 395 ROUTES – FEE** Travel from Mammoth Lakes north to Reno or south to Lancaster with the comfort and convenience of the Hwy. 395 Routes. Call 800-922-1930 for exact times, fares and destination locations.

**ALL 395 ROUTES DEPART: Tavern Road / Old Mammoth Road (Park & Ride), Stop #172**

US 395 SERVICE	ROUTE	DAYS	TIMES	FARE
<b>MAMMOTH EXPRESS</b>	Mammoth Lakes to Bishop	Monday - Friday Saturday Sunday	7:50 am, 2:15 pm, 5:15 pm, 7:05 pm 7:50 am, 5:15 pm, 7:05 pm 2:15 pm, 5:15 pm	Adults: \$7 60+/Disabled or Youth under 18: \$6
<b>RENO NORTH ROUTE</b>	Mammoth Lakes to Reno	Year-round: 7 days a week	8:20 am Arrives Reno: 12:00 pm	Adults: \$46 60+/Disabled or Youth under 18: \$42
<b>LANCASTER SOUTH ROUTE</b>	Mammoth Lakes to Lancaster	Year-round: Monday - Saturday 7 days a week starting July 1	7:50 am Arrives Metrolink: 12:45 pm	Adults: \$39 60+/Disabled or Youth under 18: \$36

**YOSEMITE AREA REGIONAL TRANSPORTATION SYSTEM (YARTS) – FEE** Visit iconic Yosemite Valley on the YARTS. Call 877-989-2787 or go to [yarts.com](http://yarts.com) for exact fares, times and destination locations (all fares to Yosemite National Park include park gate fees).



YARTS	ROUTE	DAYS	TIMES	FARE
<b>TO YOSEMITE VALLEY</b>	Mammoth Lakes to Yosemite Valley	Daily	July - October departs Mammoth Mountain Inn at 8:30 am and returns at 8:35 pm Additional trip July & August only, departs Mammoth Mountain Inn at 6:45 am and returns at 6:05 pm (Contact YARTS for additional pickup locations)	Round trip Adult: \$60 Round trip Senior over 62: \$30 Round trip Disabled: \$30

## MAMMOTH LAKES TRANSIT SUMMER SERVICE

Schedules are subject to change without notice. Please see [estransit.com](http://estransit.com) for current schedules.

**WELCOME ABOARD!** The Mammoth Transit summer system operates from mid-May 2025 through early November 2025 and offers a convenient, fun and friendly alternative to getting around Mammoth Lakes. Passengers ride for free on all fixed routes in town. The Dial-A-Ride service requires a fare and is available to all riders, with priority given to special needs passengers.

**VILLAGE TRANSPORTATION HUB** The Town Trolley, Mammoth Bike Park Shuttle, Lakes Basin Trolley and the Purple Line all connect at The Village.

**REDS MEADOW AND DEVILS POSTPILE NATIONAL MONUMENT**  
**June 2025 through September 2025: Due to road construction this summer, the road to Agnew Meadow, Reds Meadow and Devils Postpile is completely closed Monday, Tuesday and Wednesday. The Reds Meadow Shuttle will operate limited service on Thursday and full service Friday, Saturday and Sunday. Please go to [estransit.com](http://estransit.com) for more details.**

**DOGS** are a fun part of Mammoth Lakes' mountain environment and are permitted on the Mammoth Transit Systems. For the safety and peace of mind of all passengers, dogs must be leashed and muzzled, or carried in a cage.

**MAMMOTH BIKE PARK SHUTTLE** The Mammoth Bike Park Shuttle is operated by Mammoth Mountain Ski Area for access to the Mammoth Bike Park and the Adventure Center near Main Lodge. Pedestrians may ride free, while a valid bike park ticket or pass is required to transport bicycles. Priority is given to bike park ticket and pass holders.

**ALL ESTA BUSES ARE WHEELCHAIR ACCESSIBLE**

### REAL TIME INFORMATION

Download *Transit* to see when the bus will arrive at your stop.



GOOGLE MAPS



APPLE MAPS

Eastern Sierra  
**TRANSIT**

**Eastern Sierra Transit Authority (ESTA)**  
760-924-3184

**Mammoth Bike Park Shuttle**  
760-934-2571 ext. 3687

[www.estransit.com](http://www.estransit.com)



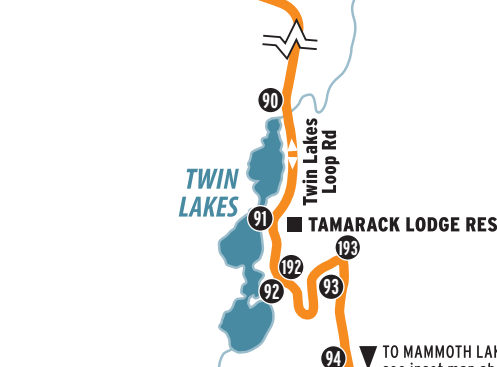
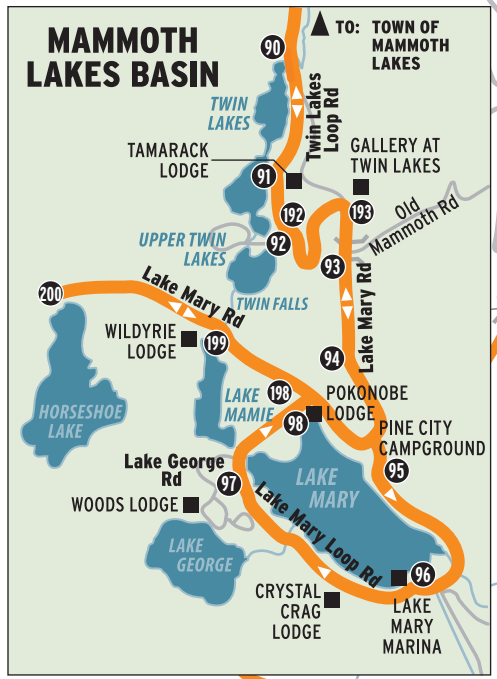
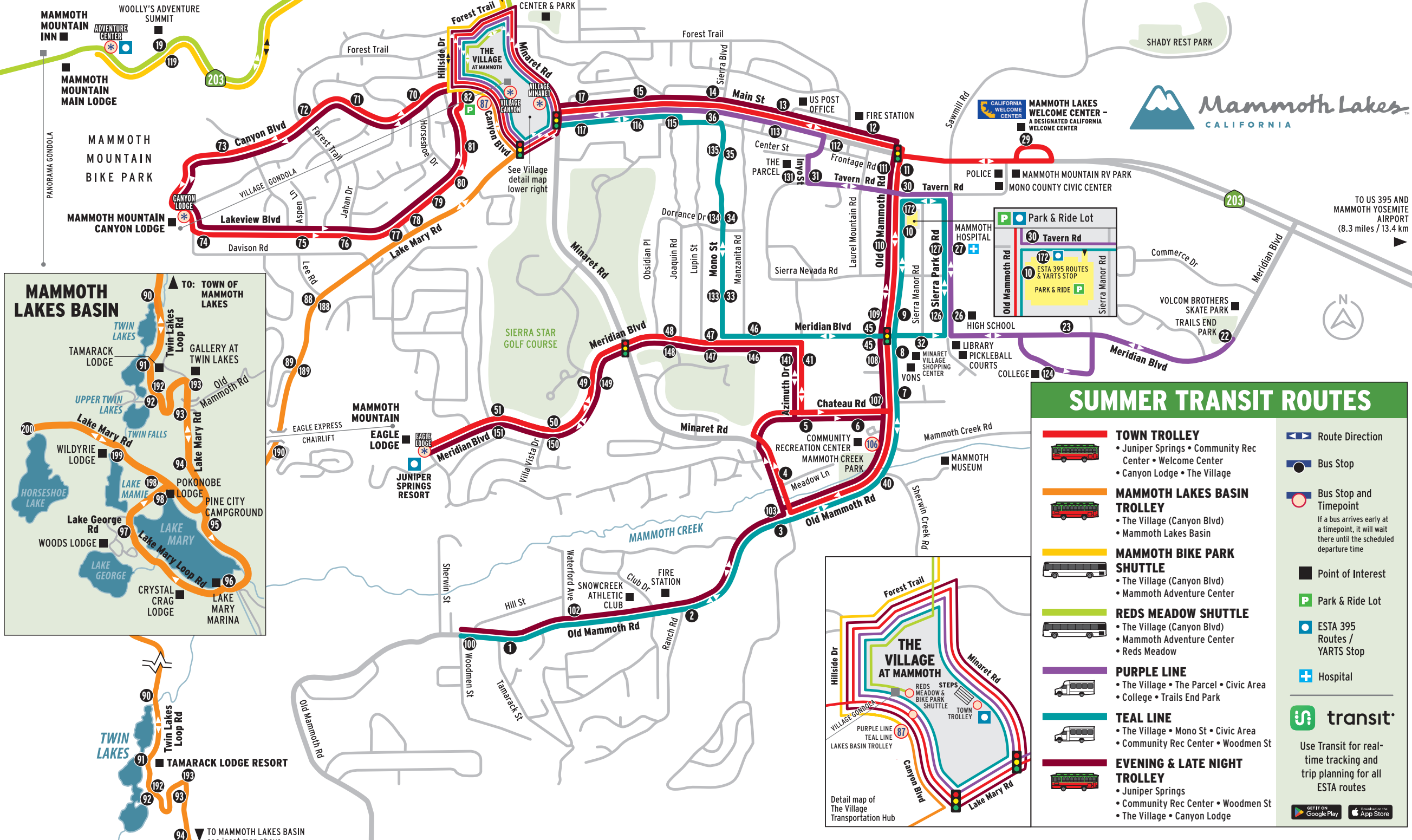
Mammoth Lakes  
CALIFORNIA

## TRANSIT MAP SUMMER 2025



Eastern Sierra  
**TRANSIT**

TO REDS MEADOW & DEVILS POSTPILE



TO MAMMOTH LAKES BASIN see inset map above








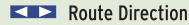
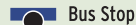
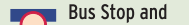
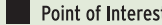

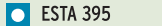




CALIFORNIA WELCOME CENTER  
**MAMMOTH LAKES WELCOME CENTER** - A DESIGNATED CALIFORNIA WELCOME CENTER





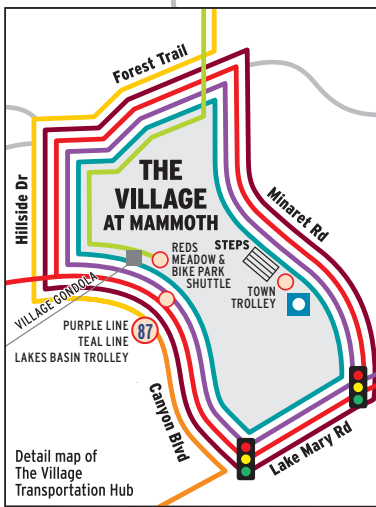
TO US 395 AND MAMMOTH YOSEMITE AIRPORT (8.3 miles / 13.4 km)

## SUMMER TRANSIT ROUTES

- 
**TOWN TROLLEY**
    - Juniper Springs • Community Rec Center • Welcome Center • Canyon Lodge • The Village
  - 
**MAMMOTH LAKES BASIN TROLLEY**
    - The Village (Canyon Blvd) • Mammoth Lakes Basin
  - 
**MAMMOTH BIKE PARK SHUTTLE**
    - The Village (Canyon Blvd) • Mammoth Adventure Center
  - 
**REDS MEADOW SHUTTLE**
    - The Village (Canyon Blvd) • Mammoth Adventure Center • Reds Meadow
  - 
**PURPLE LINE**
    - The Village • The Parcel • Civic Area • College • Trails End Park
  - 
**TEAL LINE**
    - The Village • Mono St • Civic Area • Community Rec Center • Woodmen St
  - 
**EVENING & LATE NIGHT TROLLEY**
    - Juniper Springs • Community Rec Center • Woodmen St • The Village • Canyon Lodge
-  Route Direction
  -  Bus Stop
  -  Bus Stop and Timepoint  
If a bus arrives early at a timepoint, it will wait there until the scheduled departure time
  -  Point of Interest
  -  Park & Ride Lot
  -  ESTA 395 Routes / YARTS Stop
  -  Hospital
- 

Use Transit for real-time tracking and trip planning for all ESTA routes

 GET IT ON Google Play
  Download on the App Store



Detail map of The Village Transportation Hub