

**TOWN TROLLEY SERVICE – FREE** Get across town with stops in Old Mammoth, Minaret Village Shopping Center, The Village, Canyon Lodge and Juniper Springs Resort every 30 minutes. The open-air Lakes Basin Trolley leaves The Village for the Mammoth Lakes Basin every 30 minutes, stopping at most of the lakes in the Mammoth Lakes Basin and providing access to area hiking trails. Also tows a bike trailer for access to cycling.



| TROLLEY   | ROUTE  | SEASON & FREQUENCY  | FIRST BUS                     | LAST BUS                      |
|---|--|---|-------------------------------|-------------------------------|
| <b>TOWN TROLLEY</b>                               | Juniper Springs – Community Recreation Center – Welcome Center – The Village – Canyon Lodge  | Mid May to early November: Every 30 minutes   | 7:00 am                       | 5:00 pm                       |
| <b>LAKES BASIN TROLLEY</b><br>(with bike trailer) | The Village (Canyon Blvd) – Tamarack Lodge – Lake Mary (Marina) – Horseshoe Lake<br>*Contingent on road conditions   | Early/Late Season: Every 30 minutes (weekends)*<br>Every hour (weekdays)<br>Peak Season: Every 30 minutes | 9:00 am<br>9:00 am<br>9:00 am | 5:30 pm<br>5:00 pm<br>5:30 pm |
| <b>EVENING TROLLEY</b>                            | Juniper Springs – Community Recreation Center – Old Mammoth – The Village (Canyon Blvd) – Canyon Lodge – The Village (Minaret Rd)  | Year-Round: Every 30 minutes  | 5:30 pm                       | 10:00 pm                      |
| <b>LATE NIGHT TROLLEY</b>                         | Old Mammoth – Community Recreation Center – The Village (Canyon Blvd) – The Village (Minaret Rd)<br><i>*Return service to Eagle and Canyon Lodge areas available upon request, please ask driver</i> | July 4 to Labor Day: Every 30 minutes   | 10:00 pm*                     | 1:30 am*                      |

**COMMUNITY ROUTE – FREE** The Purple/Teal Line Community Route provides service throughout town, with stops at Woodmen Street, Community Rec Center, Mono Street, The Village, The Parcel, Civic Area, Park & Ride, College, and Trails End Park. The route completes its loop every 30 minutes.



| LIFT SERVICE       | ROUTE  | SEASON & FREQUENCY           | FIRST BUS | LAST BUS |
|--------------------|--|------------------------------|-----------|----------|
| <b>PURPLE LINE</b> | The Village – The Parcel – Civic Area – College – Trails End Park      | Year-Round: Every 30 minutes | 6:55 am   | 5:15 pm  |
| <b>TEAL LINE</b>   | The Village – Mono St – Civic Area – Community Rec Center – Woodmen St | Year-Round: Every 30 minutes | 6:55 am   | 5:15 pm  |

**MAMMOTH BIKE PARK SHUTTLE – FREE** Access the Mammoth Bike Park and Adventure Center from The Village with daily service. The last bus leaving the Adventure Center (located near Mammoth Mountain's Main Lodge) to The Village departs at 5:10 pm.



| BIKE PARK SHUTTLE   | ROUTE                                  | SEASON & FREQUENCY  | FIRST BUS | LAST BUS |
|---------------------|--|---|-----------|----------|
| <b>BIKE SHUTTLE</b> | The Village – Mammoth Adventure Center | Operates during Mammoth Mountain Bike Park season, every 15 minutes | 9:00 am   | 5:30 pm  |

**REDS MEADOW SHUTTLE SERVICE – FEE** Visit iconic Devils Postpile, Rainbow Falls and Reds Meadow using the mandated Reds Meadow Shuttle. Dates are TBD. Please go to [estransit.com](http://estransit.com) for more details.



| REDS MEADOW SHUTTLE        | ROUTE                                    | SEASON & FREQUENCY  | FIRST BUS                  | LAST BUS |
|----------------------------|--|---|----------------------------|----------|
| <b>REDS MEADOW SHUTTLE</b> | Mammoth Adventure Center – Rainbow Falls | June through September<br>Thursday<br>Friday, Saturday & Sunday | Limited Service<br>7:30 am | 6:15 pm  |

**FARE:** \$15 ADULT; \$7 CHILD; INFANTS UNDER 2 FREE. Tickets purchased at Mammoth Adventure Center or from drivers with exact change. Access from The Village – Mammoth Adventure Center at 7:15 am, 8:00 am, 8:45 am, then on the Bike Park Shuttle (FREE)

**DIAL-A-RIDE SERVICE – FEE** Door-to-door service throughout Mammoth Lakes for a minimal fee. Priority is given to ADA riders. Service is available to ADA eligible riders on weekdays after 5:00 pm, weekends and ESTA holidays with 24-hour notice. Call 760-914-1315 for fares and reservations.

| SERVICE            | ROUTE        | DATES                       | TIMES             | FARE                    |
|--------------------|--------------|-----------------------------|-------------------|-------------------------|
| <b>DIAL-A-RIDE</b> | Door-to-door | Year-round: Monday - Friday | 8:00 am - 5:00 pm | Adults: \$3.00 - \$5.00 |

**HWY. 395 ROUTES – FEE** Travel from Mammoth Lakes north to Reno or south to Lancaster with the comfort and convenience of the Hwy. 395 Routes. Visit [estransit.com](http://estransit.com) for exact times, fares and destination locations.

**ALL HWY. 395 ROUTES DEPART: Tavern Road / Old Mammoth Road (Park & Ride), Stop #172**

| US 395 SERVICE               | ROUTE                      | DAYS                      | TIMES   | FARE   |
|------------------------------|----------------------------|---------------------------|---|--|
| <b>MAMMOTH EXPRESS</b>       | Mammoth Lakes to Bishop    | Year-round: 7 days a week | 7:50 am, 2:15 pm, 5:15 pm, 7:05 pm            | Adults: \$7<br>60+/Disabled or Youth under 18: \$6   |
| <b>RENO NORTH ROUTE</b>      | Mammoth Lakes to Reno      | Year-round: 7 days a week | 8:20 am<br>Arrives at Airport (RNO): 12:00 pm | Adults: \$46<br>60+/Disabled or Youth under 18: \$42 |
| <b>LANCASTER SOUTH ROUTE</b> | Mammoth Lakes to Lancaster | Year-round: 7 days a week | 7:50 am<br>Arrives Metrolink: 12:45 pm        | Adults: \$39<br>60+/Disabled or Youth under 18: \$36 |

**YOSEMITE AREA REGIONAL TRANSPORTATION SYSTEM (YARTS) – FEE** Visit iconic Yosemite Valley on the YARTS. Call 877-989-2787 or go to [yarts.com](http://yarts.com) for exact fares, times and destination locations (all fares to Yosemite National Park include park gate fees).



| YARTS                     | ROUTE                            | DAYS  | TIMES   | FARE   |
|---------------------------|----------------------------------|-------|---|--|
| <b>TO YOSEMITE VALLEY</b> | Mammoth Lakes to Yosemite Valley | Daily | July - October departs Mammoth Mountain Inn at 6:30 am and returns at 6:50 pm<br>Additional trip July & August only, departs Mammoth Mountain Inn at 8:30 am and returns at 2:50 pm (Contact YARTS for additional pickup locations) | Round trip Adult: \$60<br>Round trip Senior over 62: \$30<br>Round trip Disabled: \$30 |

## MAMMOTH LAKES TRANSIT SUMMER SERVICE

Schedules are subject to change without notice. Please see [estransit.com](http://estransit.com) for current schedules.

**WELCOME ABOARD!** The Mammoth Transit summer system operates from mid-May 2026 through early November 2026 and offers a convenient, fun and friendly alternative to getting around Mammoth Lakes. Passengers ride for free on all fixed routes in town. The Dial-A-Ride service requires a fare and is available to all riders, with priority given to special needs passengers.

**VILLAGE TRANSPORTATION HUB** The Town Trolley, Mammoth Bike Park Shuttle, Lakes Basin Trolley, the Purple Line and the Teal Line all connect at The Village.

**REDS MEADOW AND DEVILS POSTPILE NATIONAL MONUMENT**  
**June 2026 through September 2026: Due to road construction this summer, the road to Agnew Meadow, Reds Meadow and Devils Postpile is completely closed Monday, Tuesday and Wednesday. The Reds Meadow Shuttle will operate limited service on Thursday and full service Friday, Saturday and Sunday. Please go to [estransit.com](http://estransit.com) for more details.**

**DOGS** are a fun part of Mammoth Lakes' mountain environment and are permitted on the Mammoth Transit Systems. For the safety and peace of mind of all passengers, dogs must be leashed and muzzled, or carried in a cage.

**MAMMOTH BIKE PARK SHUTTLE** The Mammoth Bike Park Shuttle is operated by Mammoth Mountain Ski Area for access to the Mammoth Bike Park and the Adventure Center near Main Lodge. Pedestrians may ride free, while a valid bike park ticket or pass is required to transport bicycles. Priority is given to bike park ticket and pass holders.

**ALL ESTA BUSES ARE WHEELCHAIR ACCESSIBLE**

### REAL TIME INFORMATION

Download *Transit* to see when the bus will arrive at your stop.



GOOGLE MAPS



APPLE MAPS

Eastern Sierra  
**TRANSIT**

**Eastern Sierra Transit Authority (ESTA)**  
760-924-3184

**Mammoth Bike Park Shuttle**  
760-934-2571 ext. 3687

[www.estransit.com](http://www.estransit.com)



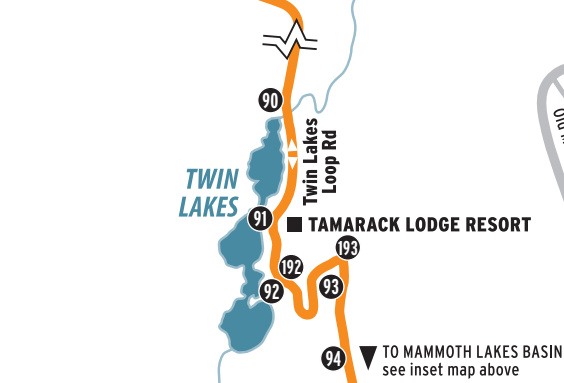
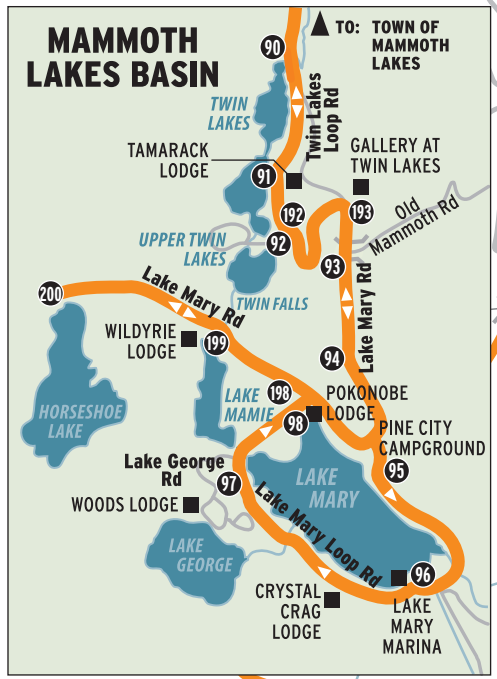
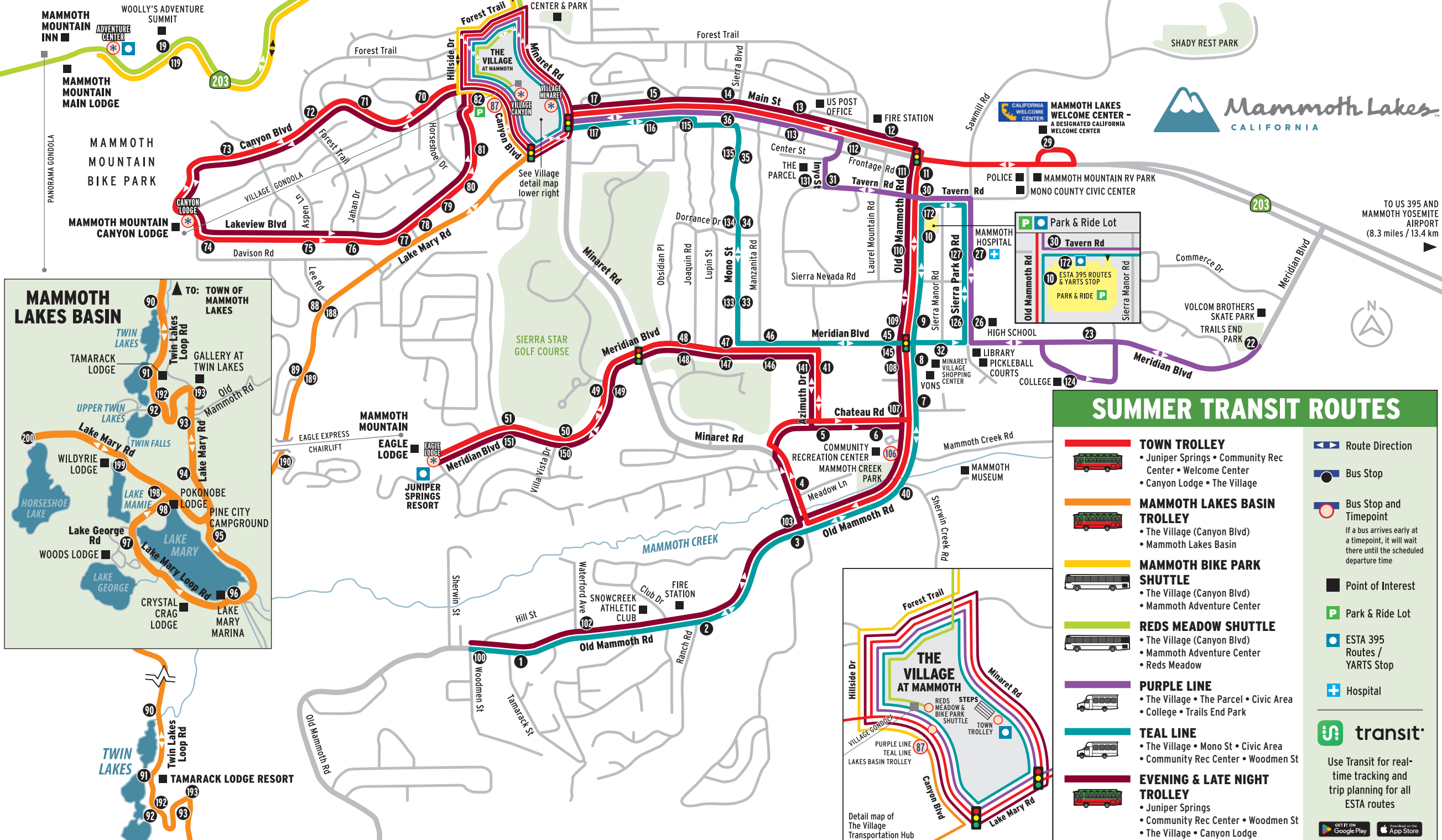
Mammoth Lakes  
CALIFORNIA

## TRANSIT MAP SUMMER 2026



Eastern Sierra  
**TRANSIT**

TO REDS MEADOW & DEVILS POSTPILE










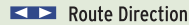
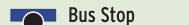
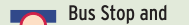
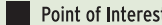

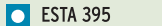


TO MAMMOTH LAKES BASIN see inset map above



**MAMMOTH LAKES WELCOME CENTER** - A DESIGNATED CALIFORNIA WELCOME CENTER

TO US 395 AND MAMMOTH YOSEMITE AIRPORT (8.3 miles / 13.4 km)

## SUMMER TRANSIT ROUTES

- 
**TOWN TROLLEY**
    - Juniper Springs • Community Rec Center • Welcome Center • Canyon Lodge • The Village
  - 
**MAMMOTH LAKES BASIN TROLLEY**
    - The Village (Canyon Blvd) • Mammoth Lakes Basin
  - 
**MAMMOTH BIKE PARK SHUTTLE**
    - The Village (Canyon Blvd) • Mammoth Adventure Center
  - 
**REDS MEADOW SHUTTLE**
    - The Village (Canyon Blvd) • Mammoth Adventure Center • Reds Meadow
  - 
**PURPLE LINE**
    - The Village • The Parcel • Civic Area • College • Trails End Park
  - 
**TEAL LINE**
    - The Village • Mono St • Civic Area • Community Rec Center • Woodmen St
  - 
**EVENING & LATE NIGHT TROLLEY**
    - Juniper Springs • Community Rec Center • Woodmen St • The Village • Canyon Lodge
- 
-  Route Direction
  -  Bus Stop
  -  Bus Stop and Timepoint  
If a bus arrives early at a timepoint, it will wait there until the scheduled departure time
  -  Point of Interest
  -  Park & Ride Lot
  -  ESTA 395 Routes / YARTS Stop
  -  Hospital
- 
- 
- Use Transit for real-time tracking and trip planning for all ESTA routes
- 